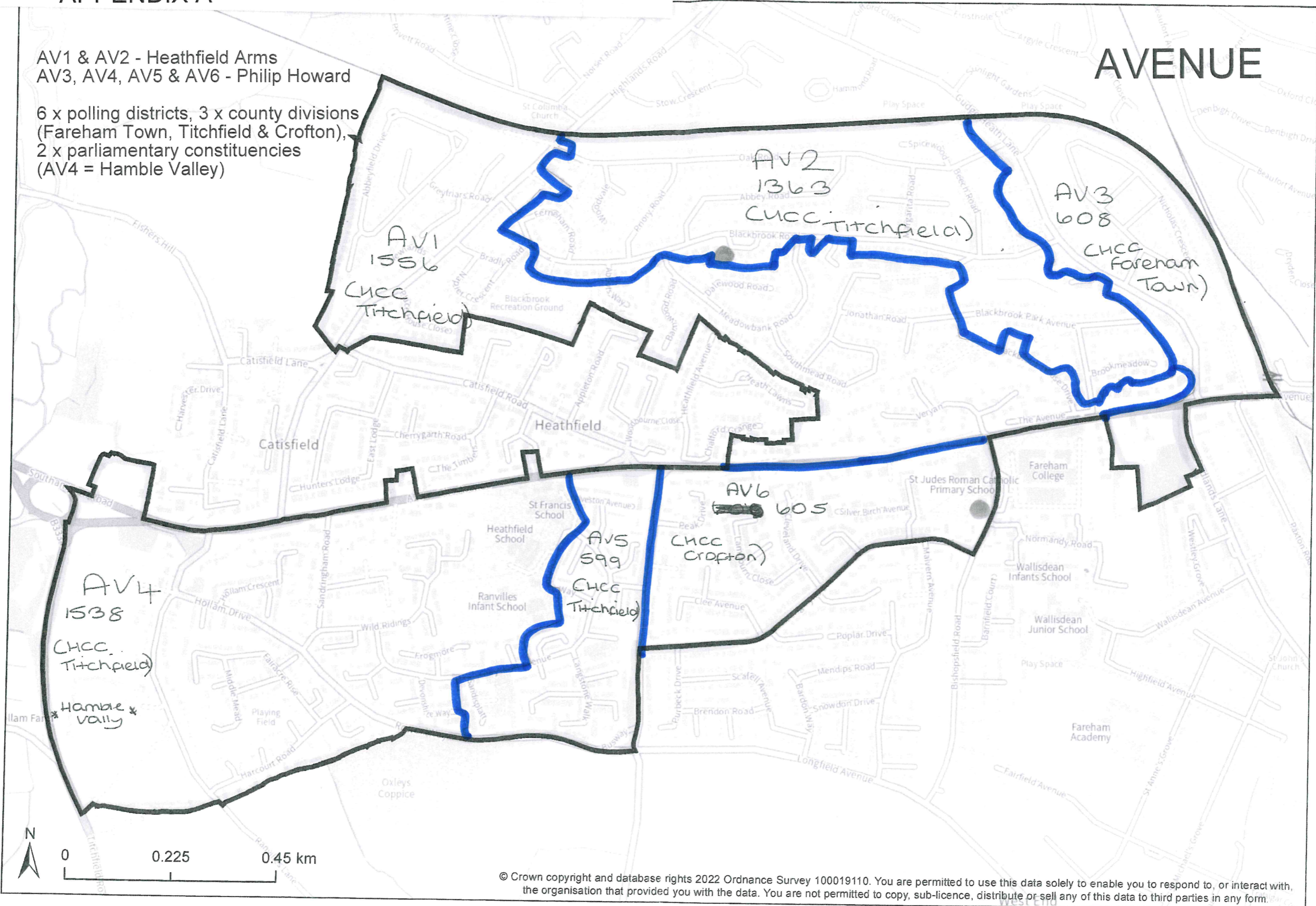


# APPENDIX A

AV1 & AV2 - Heathfield Arms  
AV3, AV4, AV5 & AV6 - Philip Howard

6 x polling districts, 3 x county divisions  
(Fareham Town, Titchfield & Crofton),  
2 x parliamentary constituencies  
(AV4 = Hamble Valley)

# AVENUE



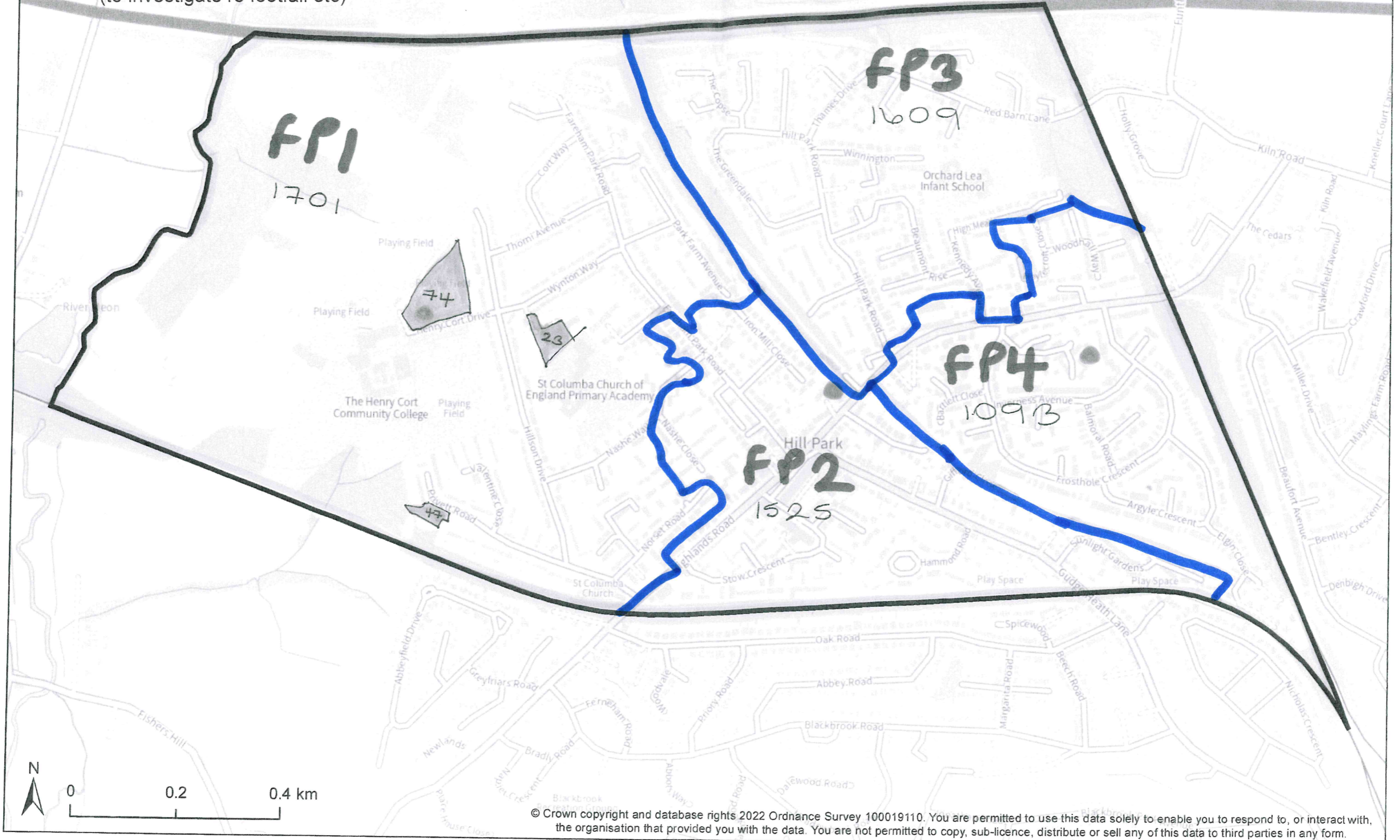
© Crown copyright and database rights 2022 Ordnance Survey 100019110. You are permitted to use this data solely to enable you to respond to, or interact with, the organisation that provided you with the data. You are not permitted to copy, sub-licence, distribute or sell any of this data to third parties in any form.



- FP1 - North West Community Centre
- FP2 & FP3 - Hill Park Working Mens Club
- FP4 - Y Scrap Store

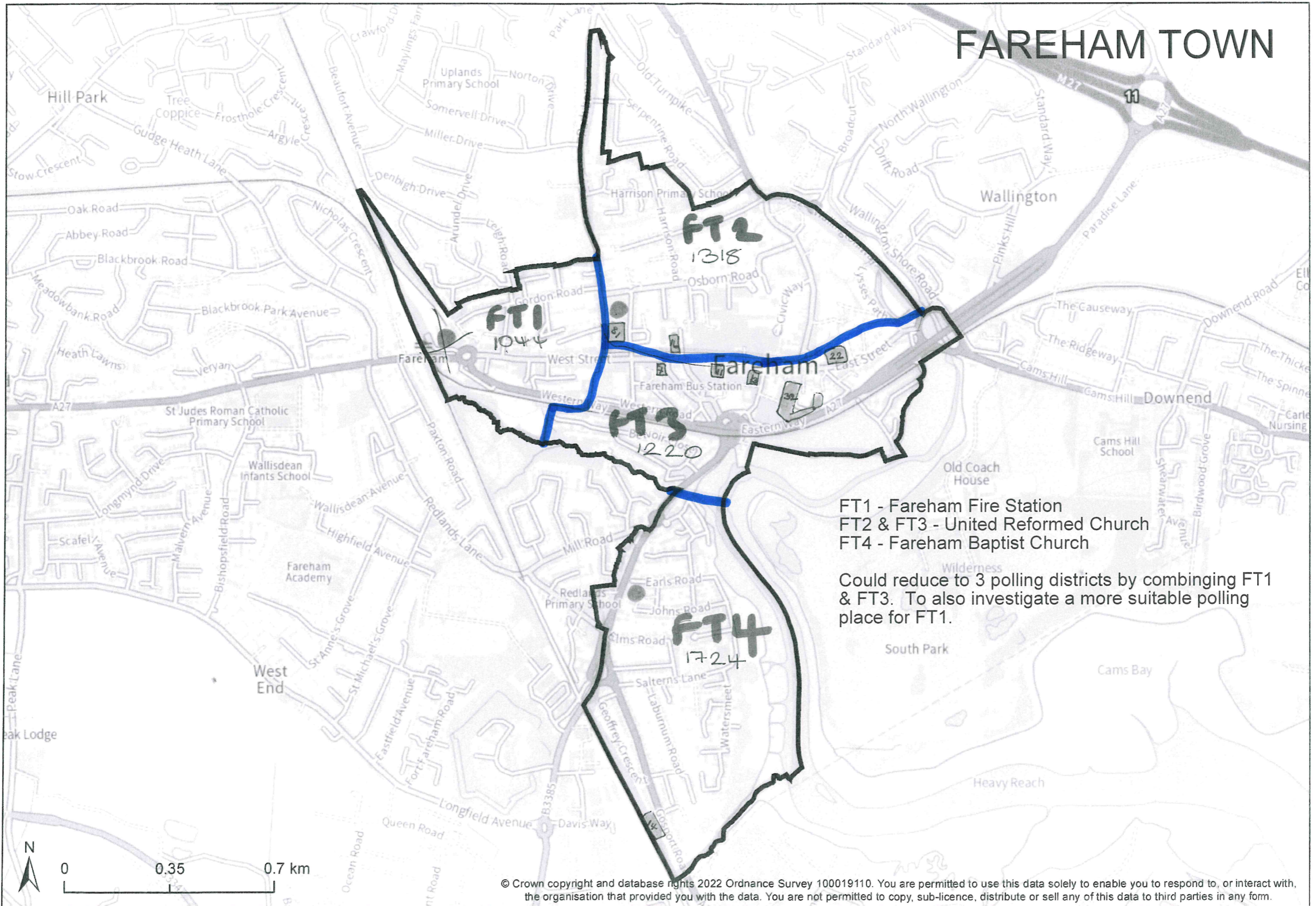
Could reduce to 3 polling districts by combining FP2 & FP4 and removing Y Scrap Store (to investigate re footfall etc)

# FAREHAM PARK





# FAREHAM TOWN

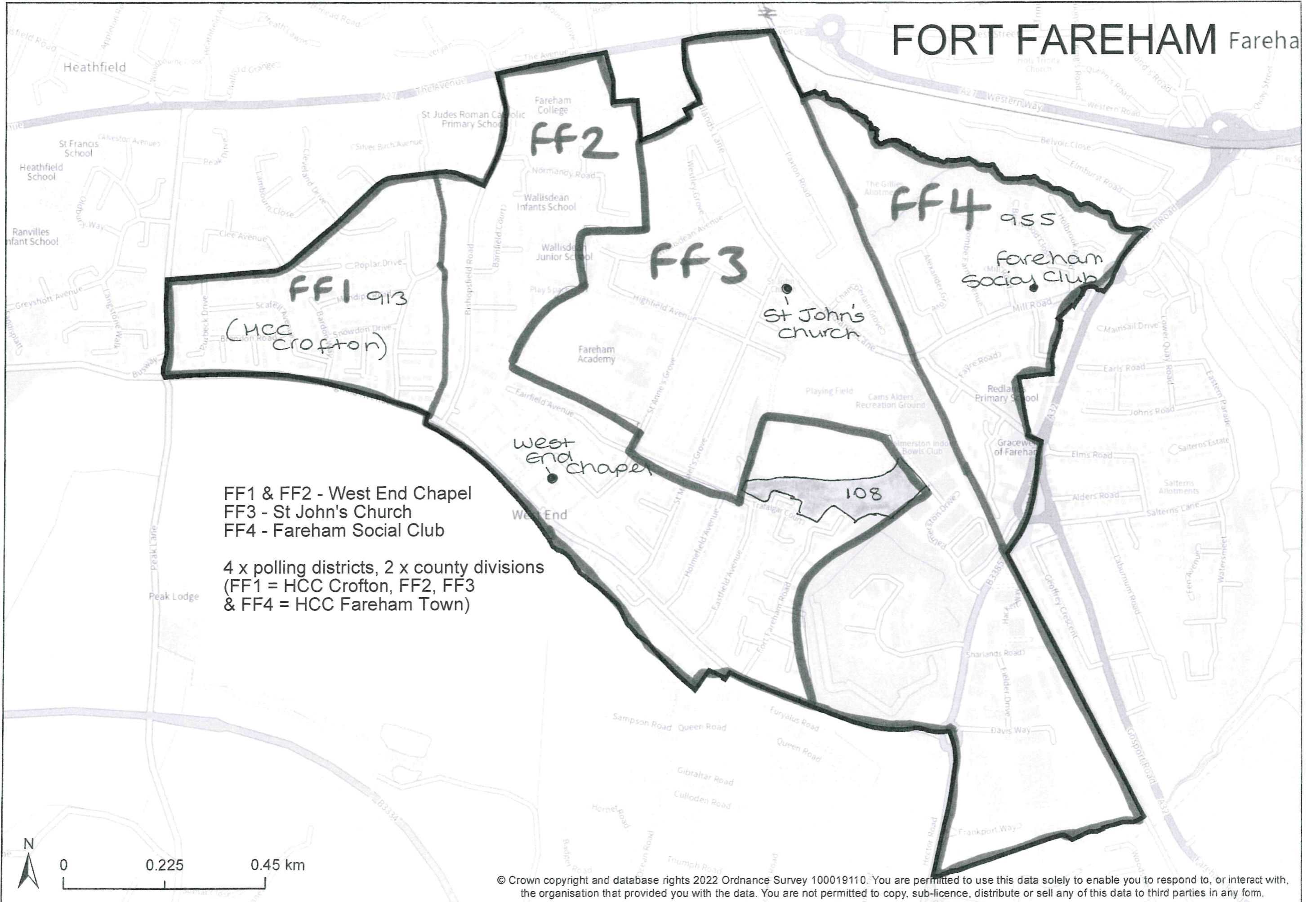


FT1 - Fareham Fire Station  
 FT2 & FT3 - United Reformed Church  
 FT4 - Fareham Baptist Church

Could reduce to 3 polling districts by combining FT1 & FT3. To also investigate a more suitable polling place for FT1.

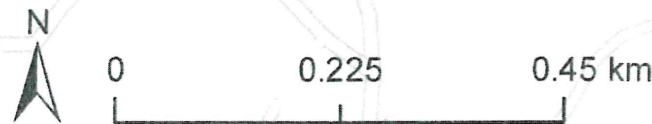


# FORT FAREHAM

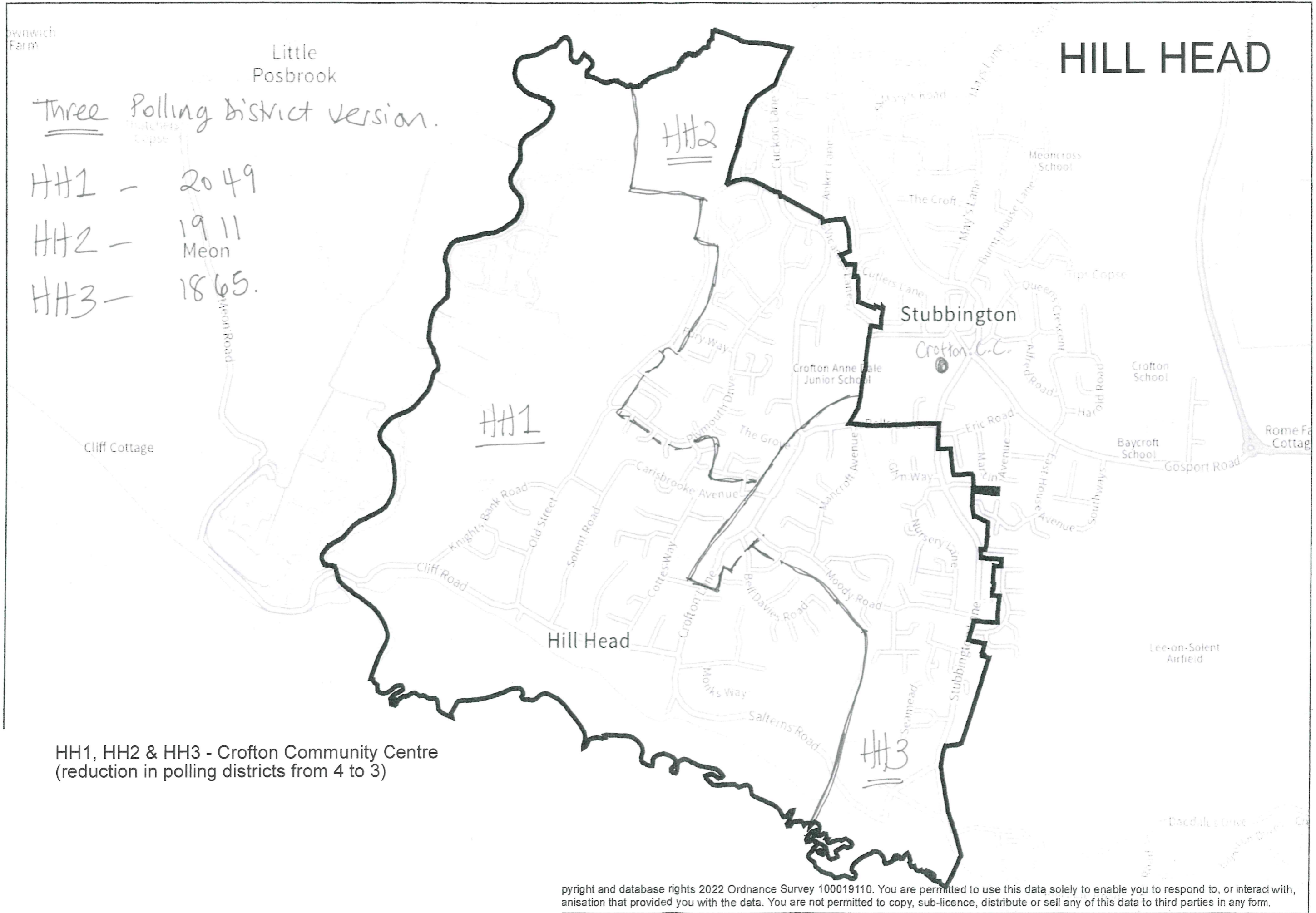


FF1 & FF2 - West End Chapel  
 FF3 - St John's Church  
 FF4 - Fareham Social Club

4 x polling districts, 2 x county divisions  
 (FF1 = HCC Crofton, FF2, FF3  
 & FF4 = HCC Fareham Town)









# 4 Polling Districts

# HOOK-WITH-WARSASH

HW1  
1544

HW2  
1862.

HW3  
1784.


HW4  
1542.

HW1, HW2, HW3 & HW4 - Victory Hall

Four Polling Districts

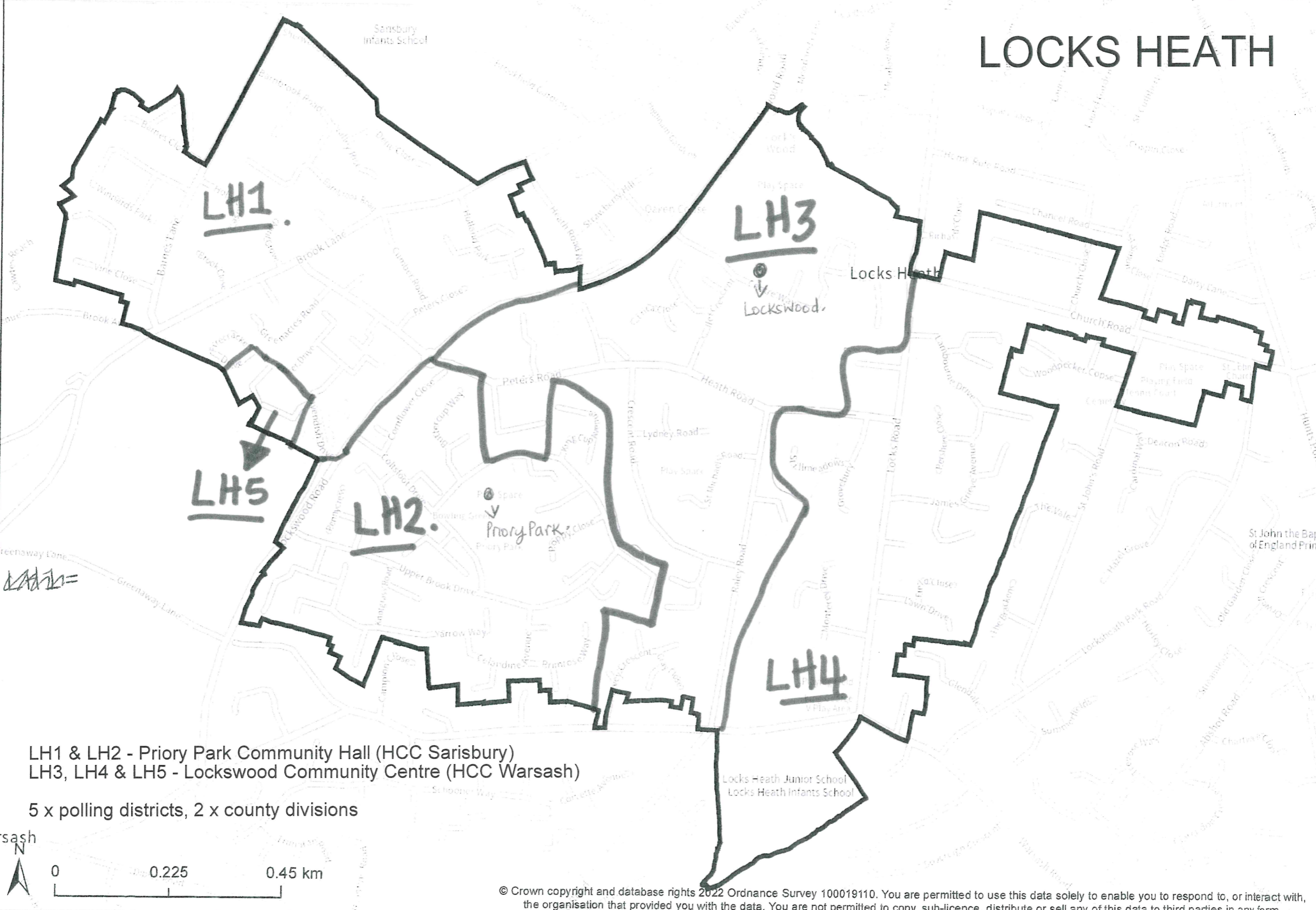
- HW1 - 1544
- HW2 - 1862 (incls large Brook Lane / Greenaway Dev)
- HW3 - 1784
- HW4 - 1542

6732






# LOCKS HEATH



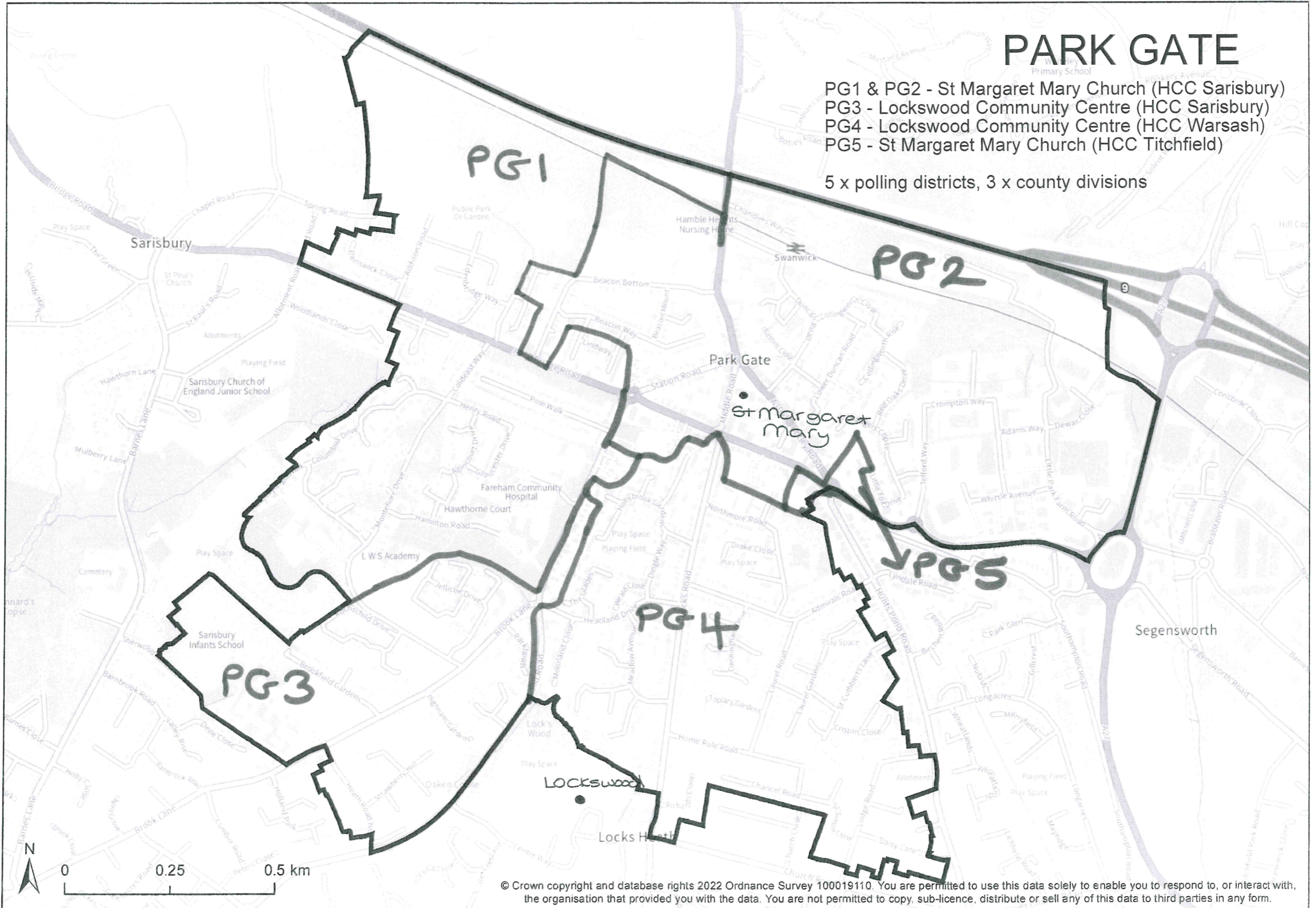
LH1 & LH2 - Priory Park Community Hall (HCC Sarisbury)  
LH3, LH4 & LH5 - Lockswood Community Centre (HCC Warsash)

5 x polling districts, 2 x county divisions



© Crown copyright and database rights 2022 Ordnance Survey 100019110. You are permitted to use this data solely to enable you to respond to, or interact with, the organisation that provided you with the data. You are not permitted to copy, sub-licence, distribute or sell any of this data to third parties in any form.

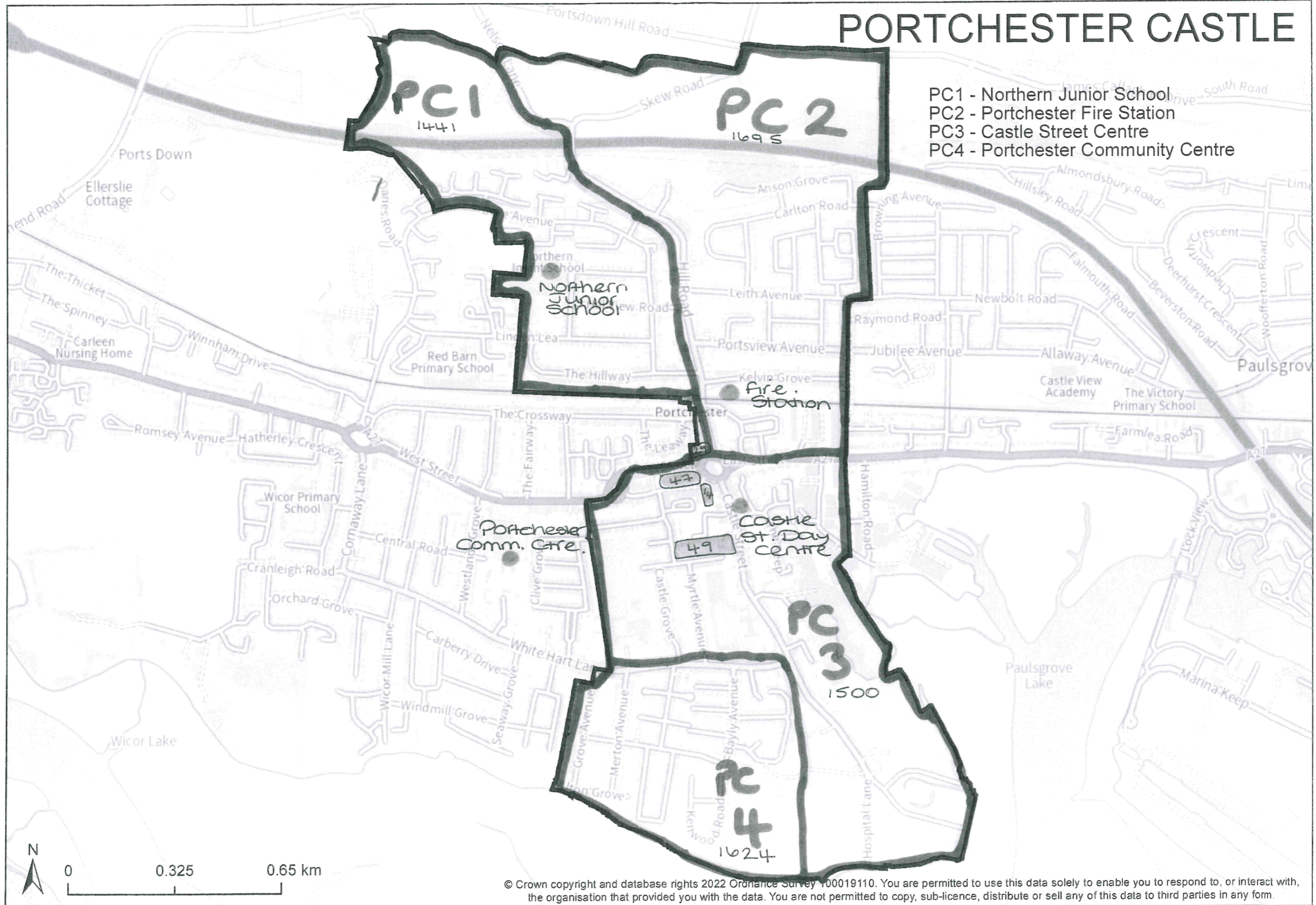






# PORTCHESTER CASTLE


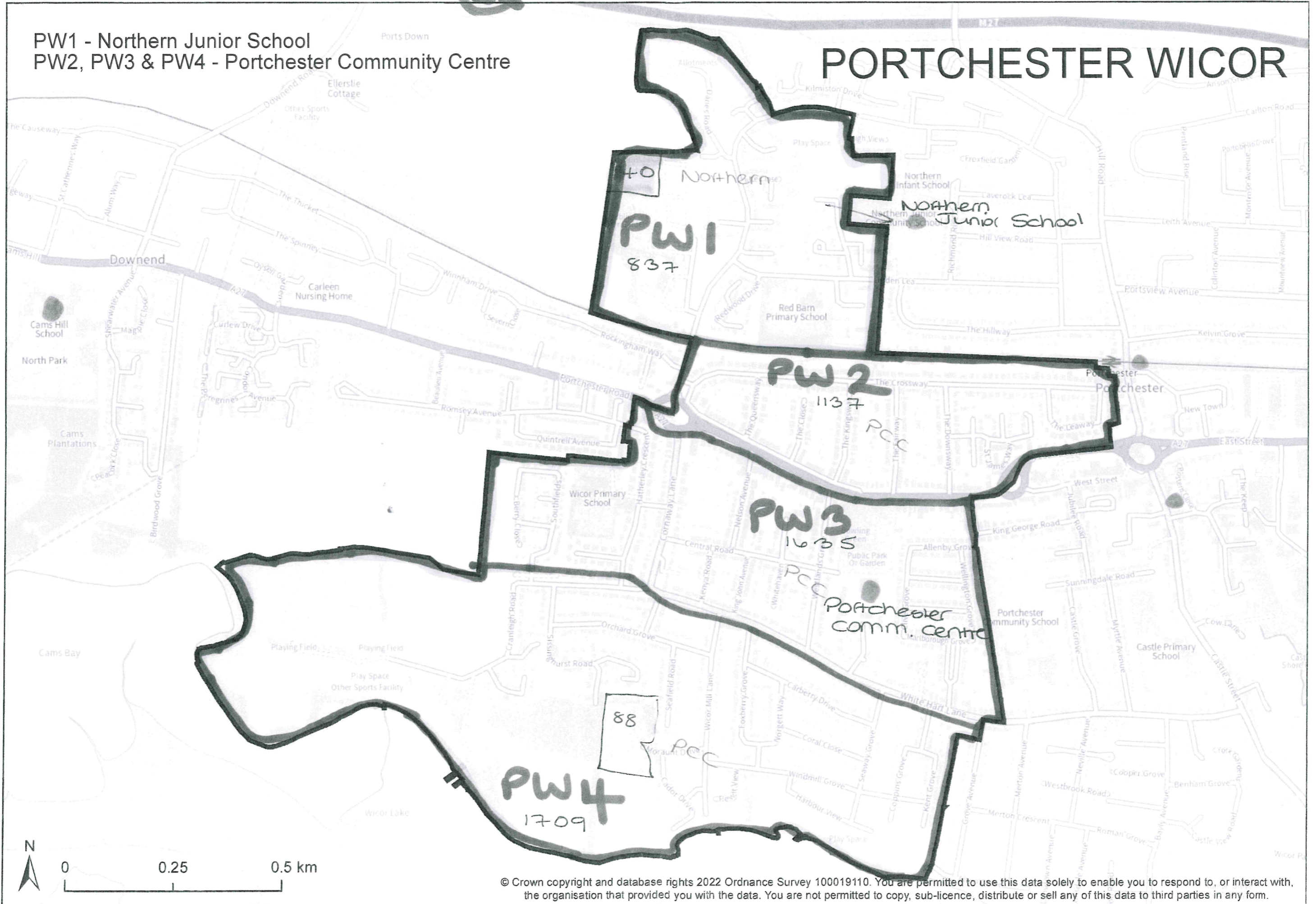
- PC1 - Northern Junior School
- PC2 - Portchester Fire Station
- PC3 - Castle Street Centre
- PC4 - Portchester Community Centre





PW1 - Northern Junior School  
PW2, PW3 & PW4 - Portchester Community Centre

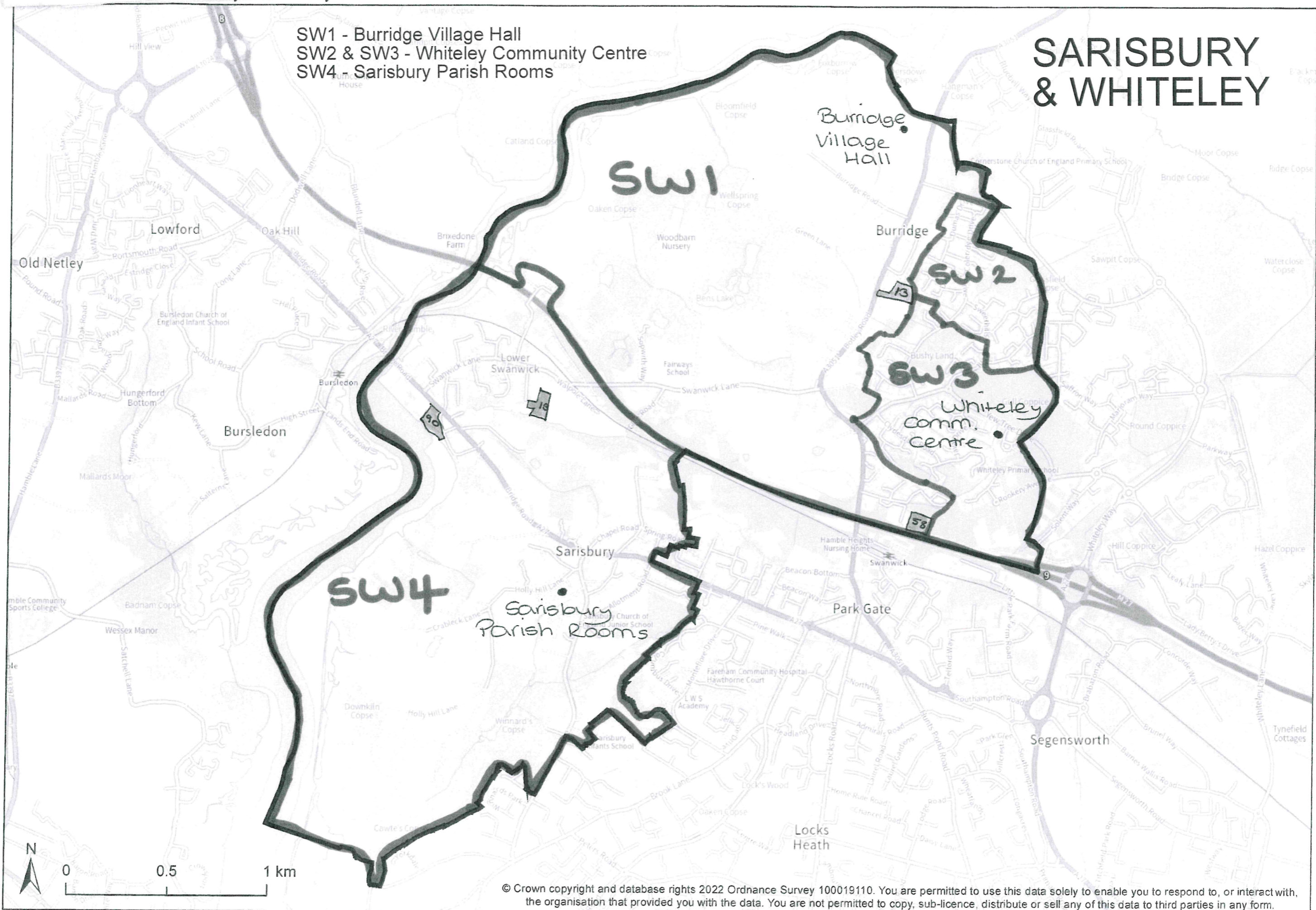
# PORTCHESTER WICOR





# SARISBURY & WHITELEY

SW1 - Burridge Village Hall  
SW2 & SW3 - Whiteley Community Centre  
SW4 - Sarisbury Parish Rooms



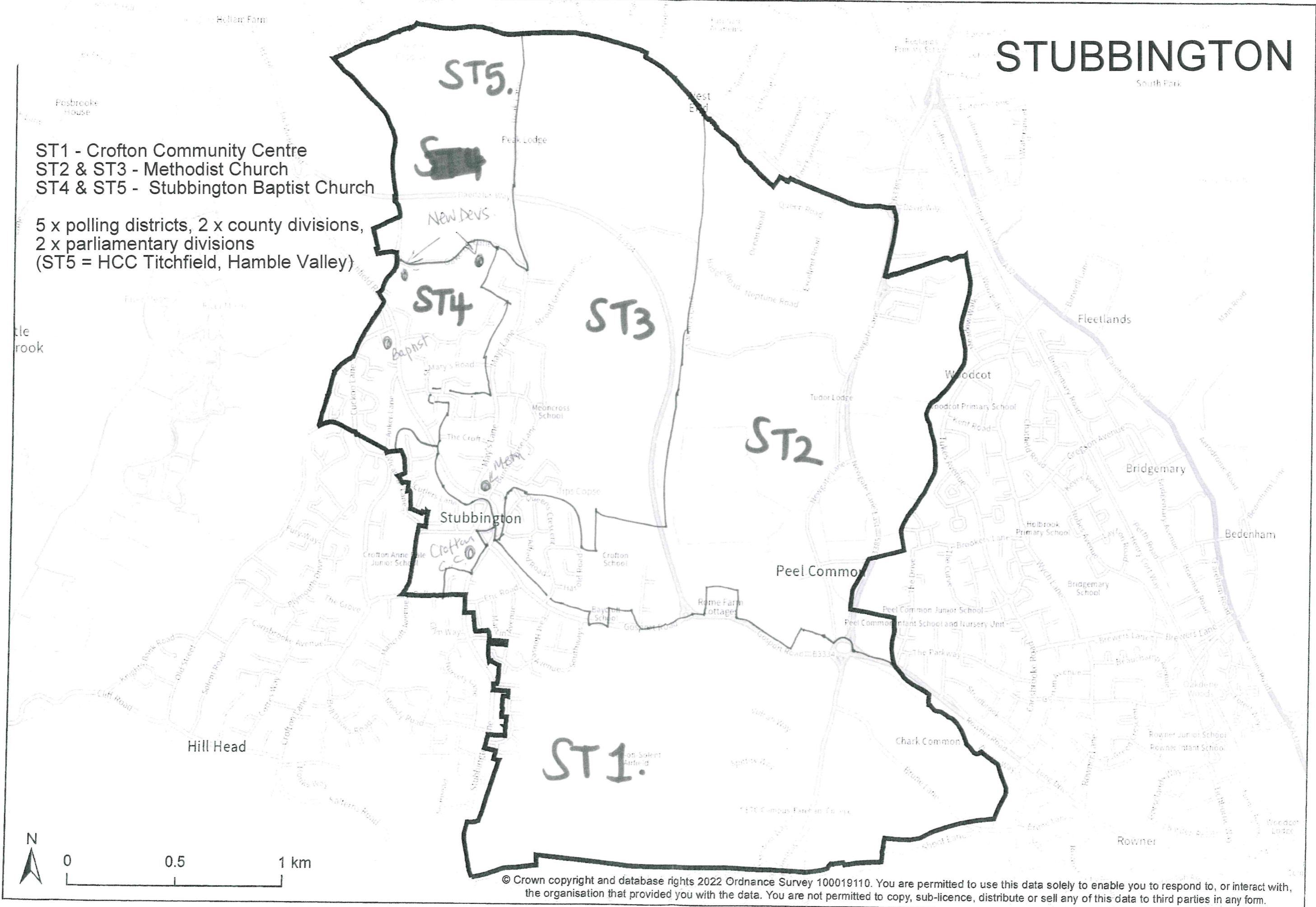
© Crown copyright and database rights 2022 Ordnance Survey 100019110. You are permitted to use this data solely to enable you to respond to, or interact with, the organisation that provided you with the data. You are not permitted to copy, sub-licence, distribute or sell any of this data to third parties in any form.



# STUBBINGTON

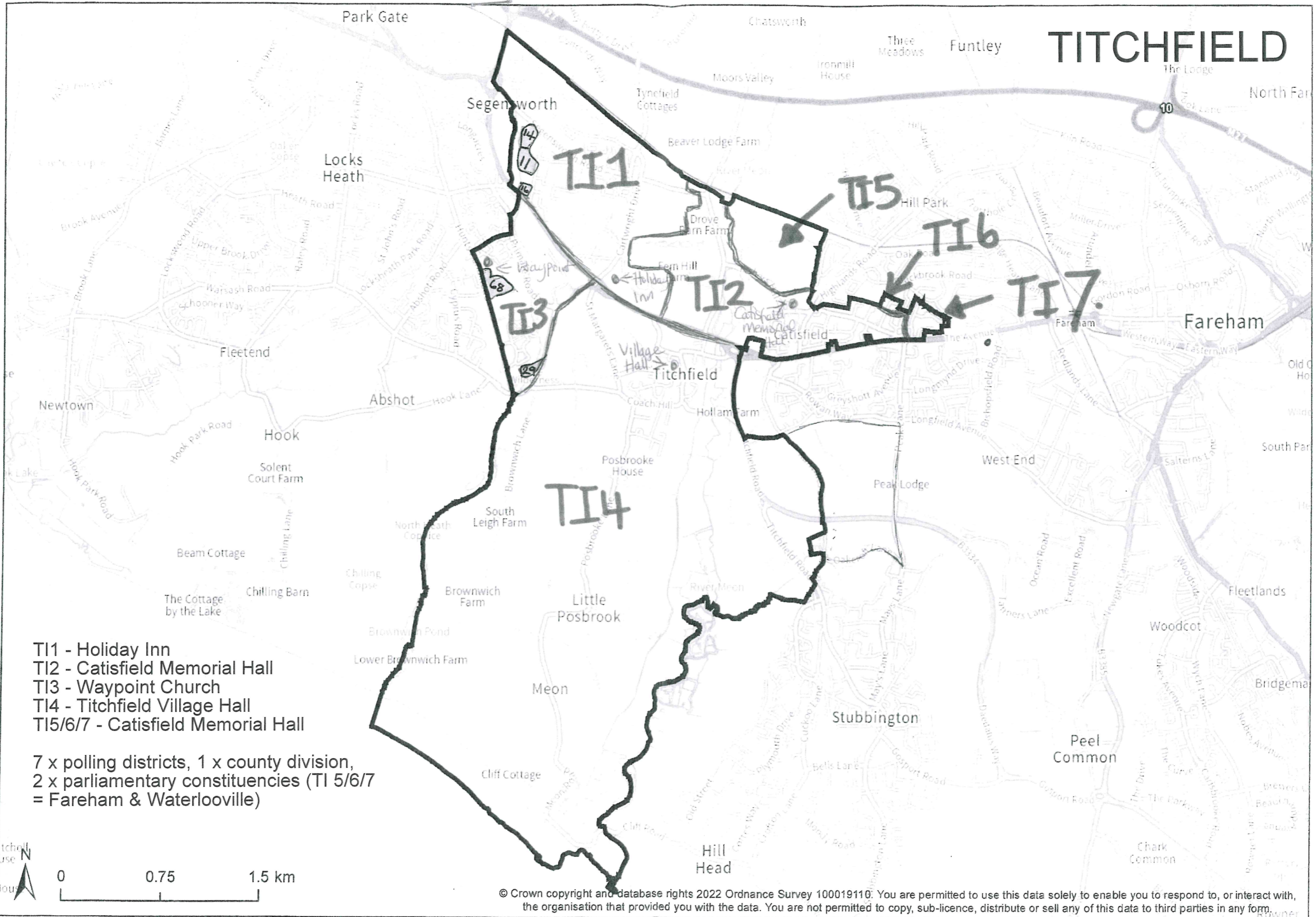
- ST1 - Crofton Community Centre
- ST2 & ST3 - Methodist Church
- ST4 & ST5 - Stubbington Baptist Church

5 x polling districts, 2 x county divisions,  
2 x parliamentary divisions  
(ST5 = HCC Titchfield, Hamble Valley)





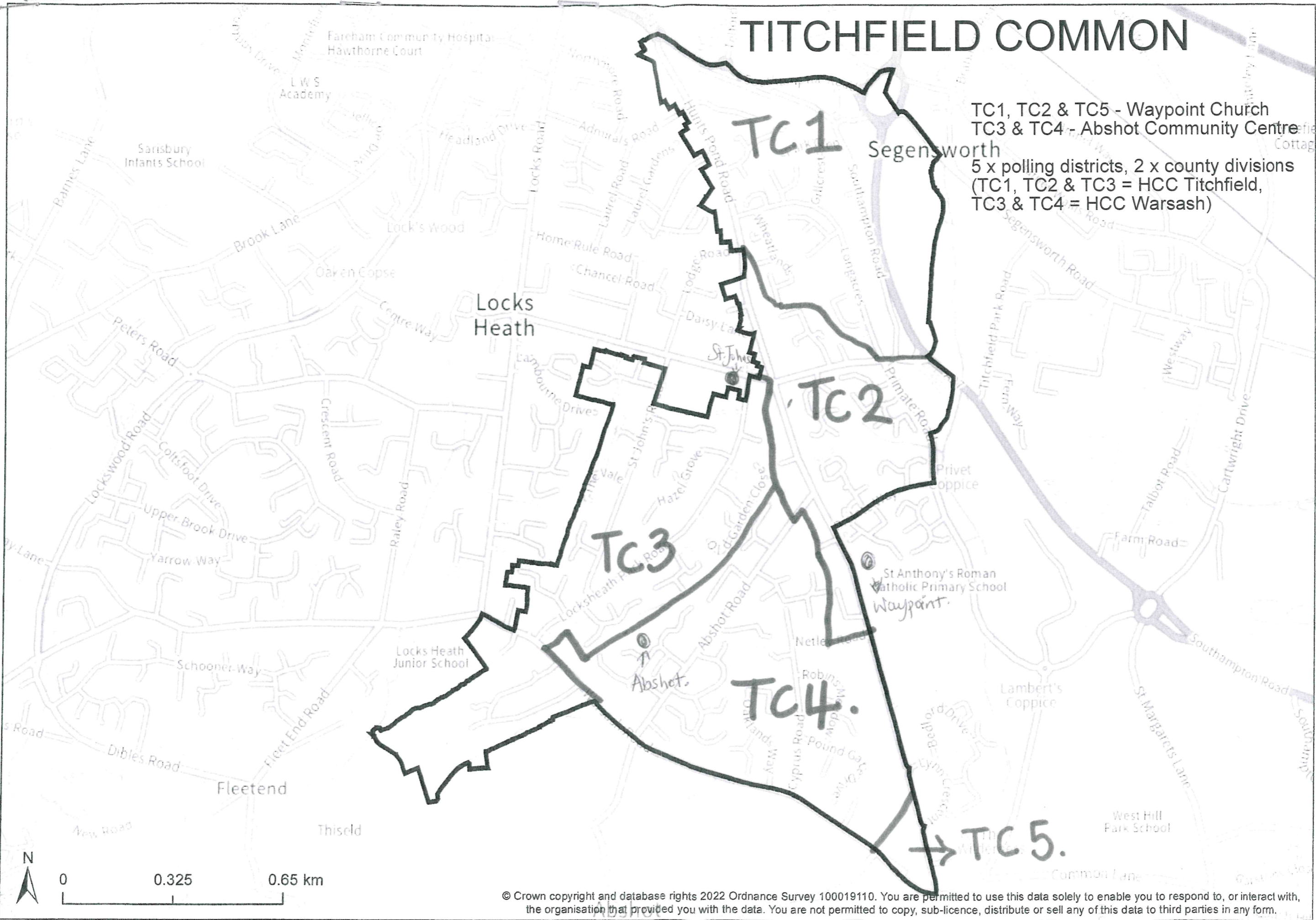
# TITCHFIELD





# TITCHFIELD COMMON

TC1, TC2 & TC5 - Waypoint Church  
TC3 & TC4 - Abshot Community Centre  
5 x polling districts, 2 x county divisions  
(TC1, TC2 & TC3 = HCC Titchfield,  
TC3 & TC4 = HCC Warsash)





# UPLANDS & FUNTLEY

UF1 - Funtley Social Club  
UF2 & UF3 - Fareham Leisure Centre

UF1

UF2

UF3

Funtley Social Club

Leisure Centre

Welborne 1566

99

43

